

Secretaria de Meio Ambiente e Desenvolvimento Sustentável - SEMAD
Centro de Informações Meteorológicas e Hidrológicas do Estado de Goiás - CIMEHGO
Sala de Situação de Monitoramento de Riscos e Desastres Naturais

Boletim nº: 0088

Elaborado na data: 12/04/2023

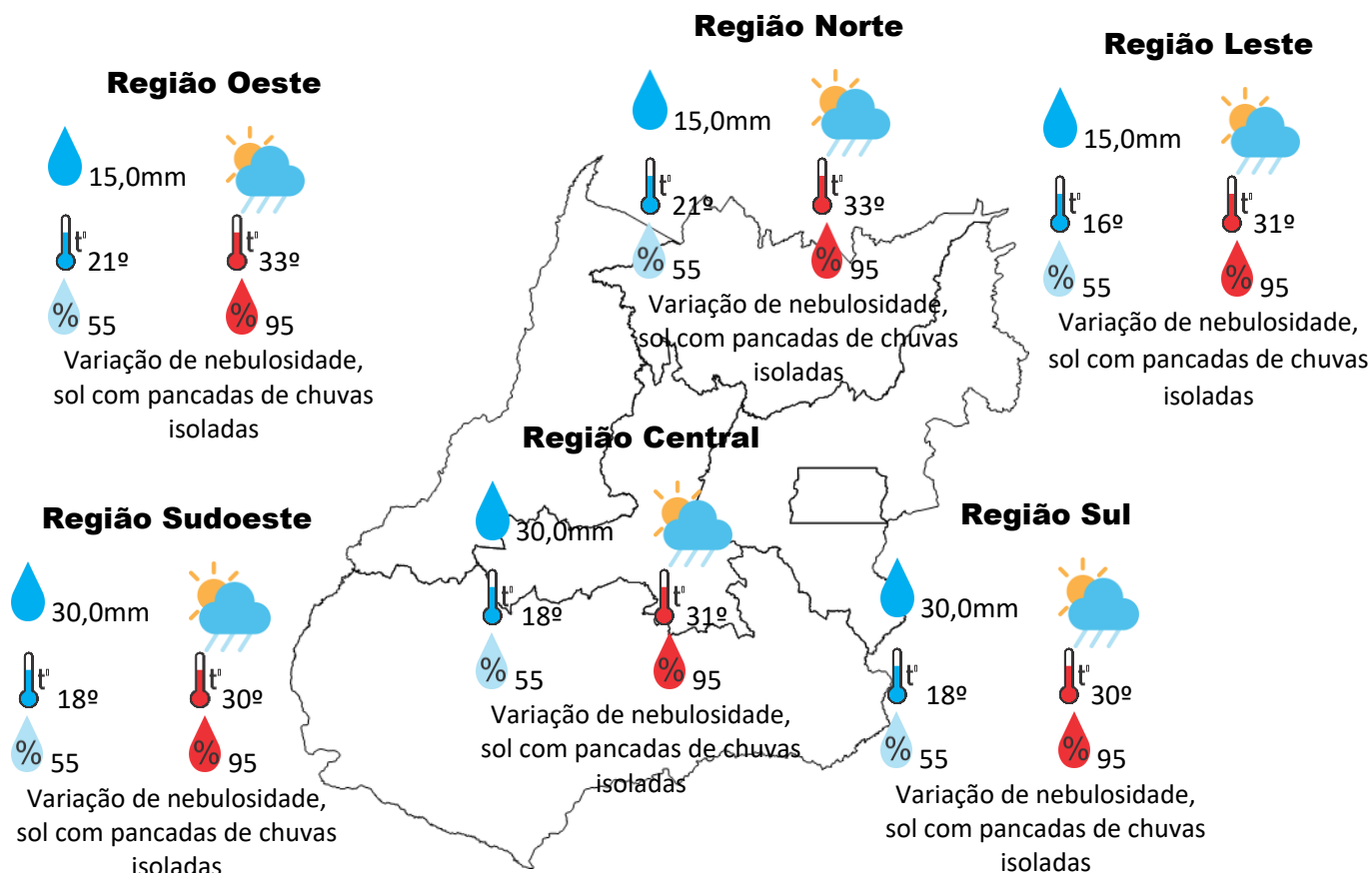
Previsão para data: 13/04/2023

Informações do Tempo para o Estado

Quinta-feira o transporte de umidade vindo da região norte do país combinado com o calor, vai favorecer formação de áreas de instabilidade em diversas regiões do Estado, conseqüentemente teremos pancadas de chuvas irregulares que poderá vir acompanhadas de rajadas de vento e raios.

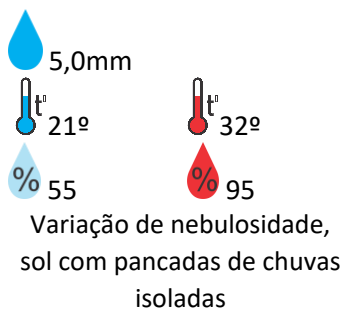
Capital: Variação de nebulosidade, sol e pancadas de chuvas isoladas, temperatura máxima podendo chegar aos 30°C e umidade relativa do ar variando entre 55% a 95%, o nascer do sol será às 06:24hs e o pôr do sol às 18:10hs.

Alerta para o Estado: Risco potencial de chuvas locais, com intensidade de moderada a forte.



Previsão para alguns municípios:

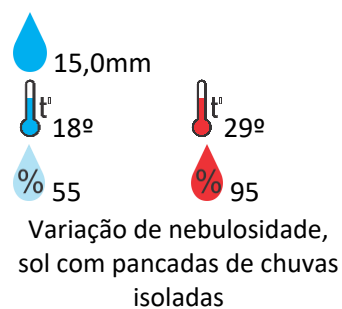
Porangatu



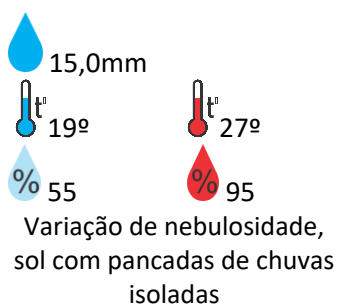
Catalão



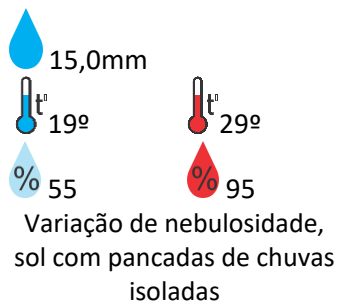
Jataí



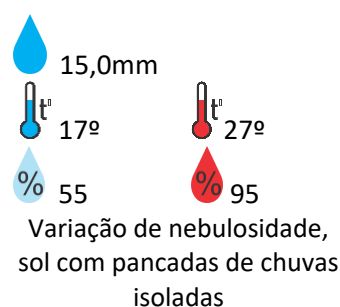
Rio Verde



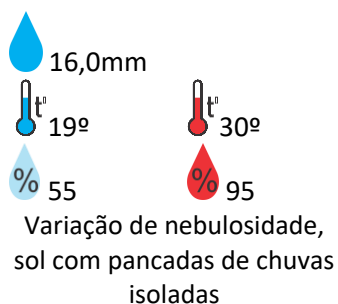
Luziânia



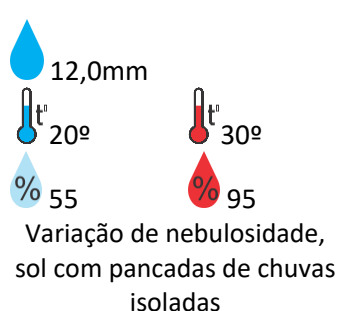
Anápolis



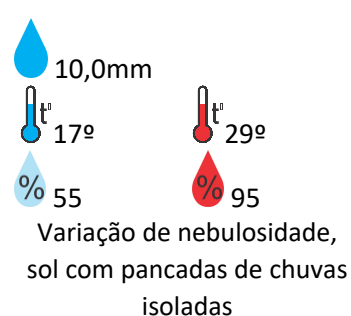
Goiânia



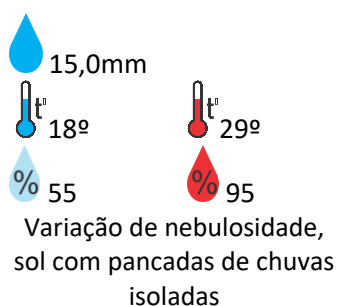
Itumbiara



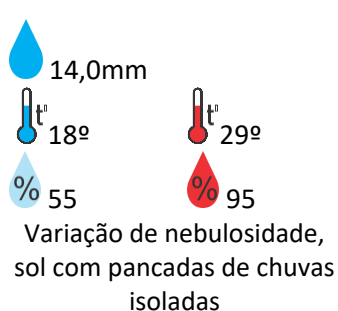
Ouvidor



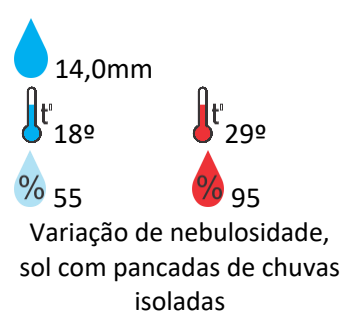
Goiandira



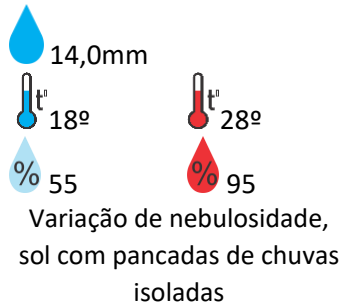
Três Ranchos



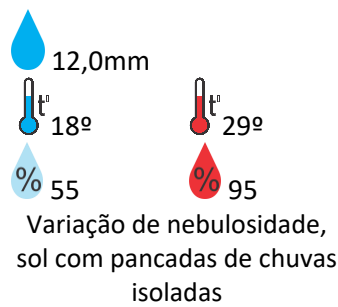
Cumari



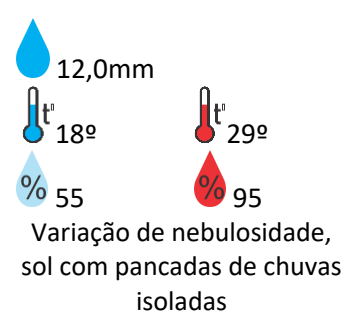
Ipameri



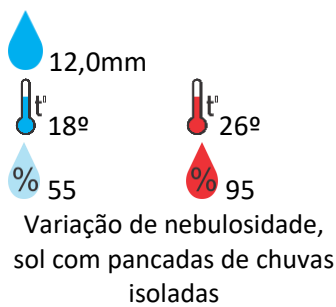
Nova Aurora



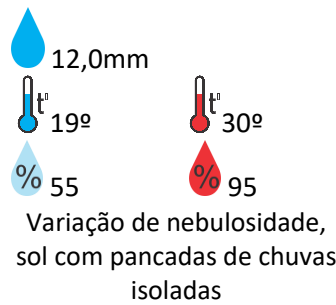
Formosa



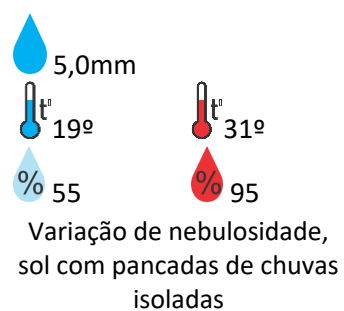
Cristalina



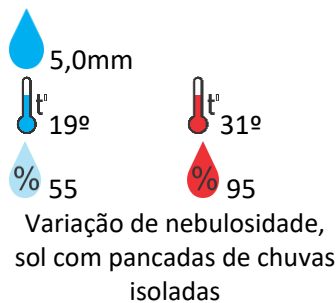
Santa Helena



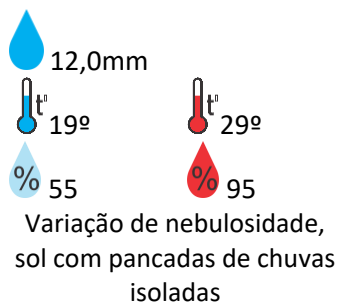
Ceres



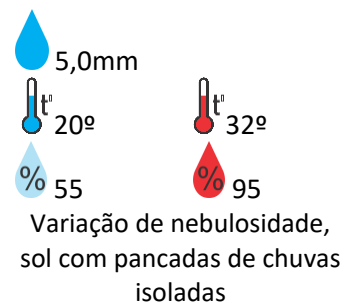
Goianésia



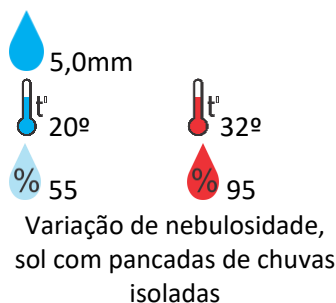
Davinópolis



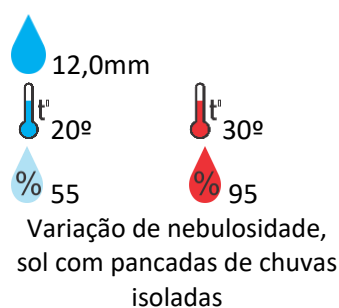
Rubiataba



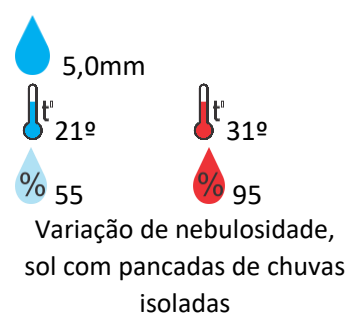
Flores de Goiás



Iporá



Niquelândia



OBS: As informações contidas nesse boletim do tempo levam em consideração dados das variáveis meteorológicas previstas por modelos meteorológicos e análise de imagens de satélite do dia 12/04/2023 às 07:00 horas